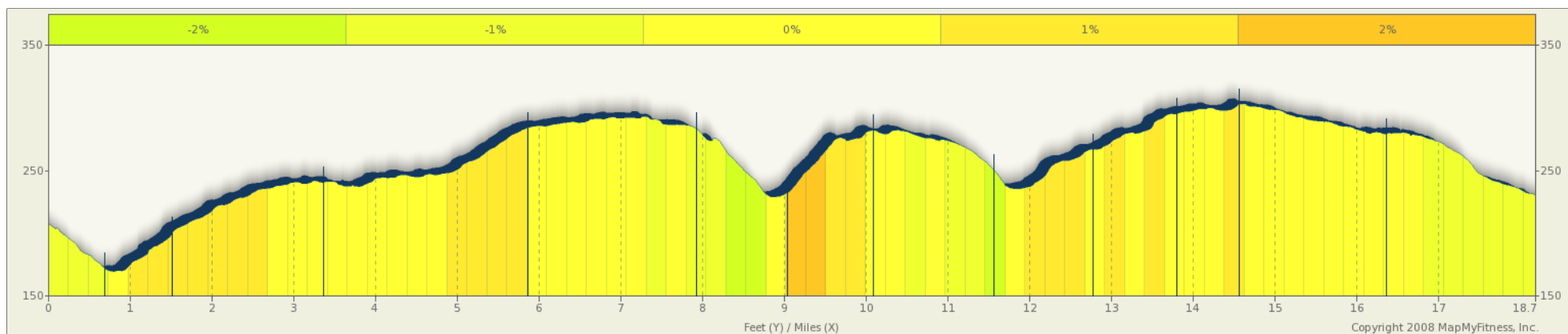
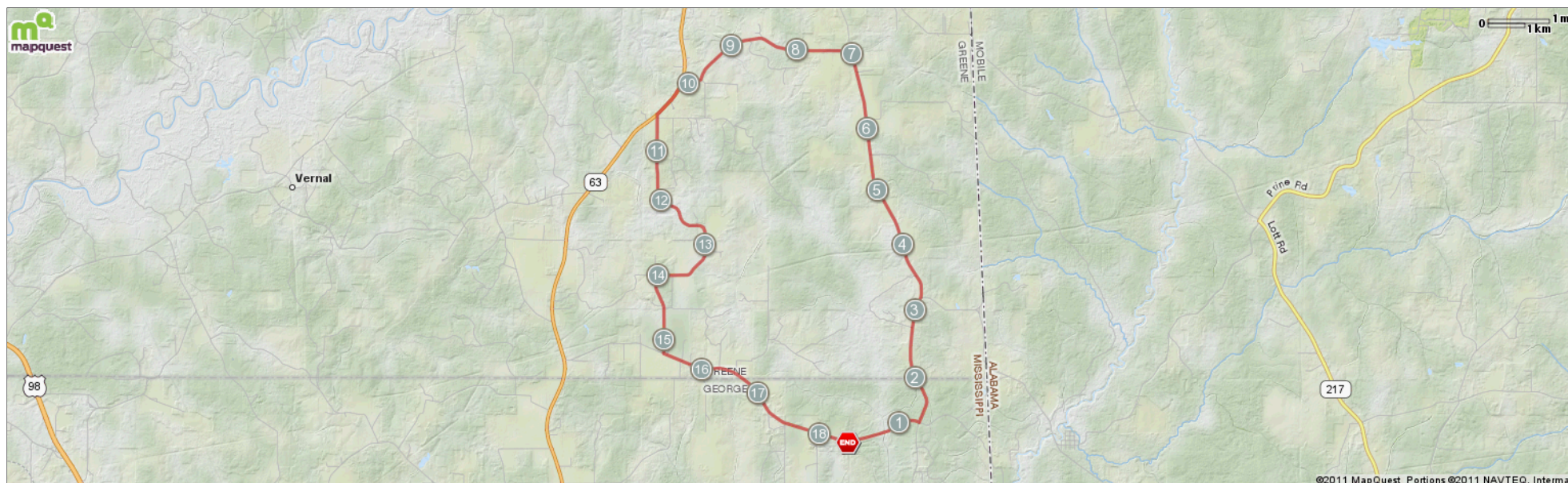


# A ride mapped on 09/08/2011

Starts In Lucedale, Mississippi









## 18.62 miles











**Description**  
Frogleg Triathlon Bike Cours

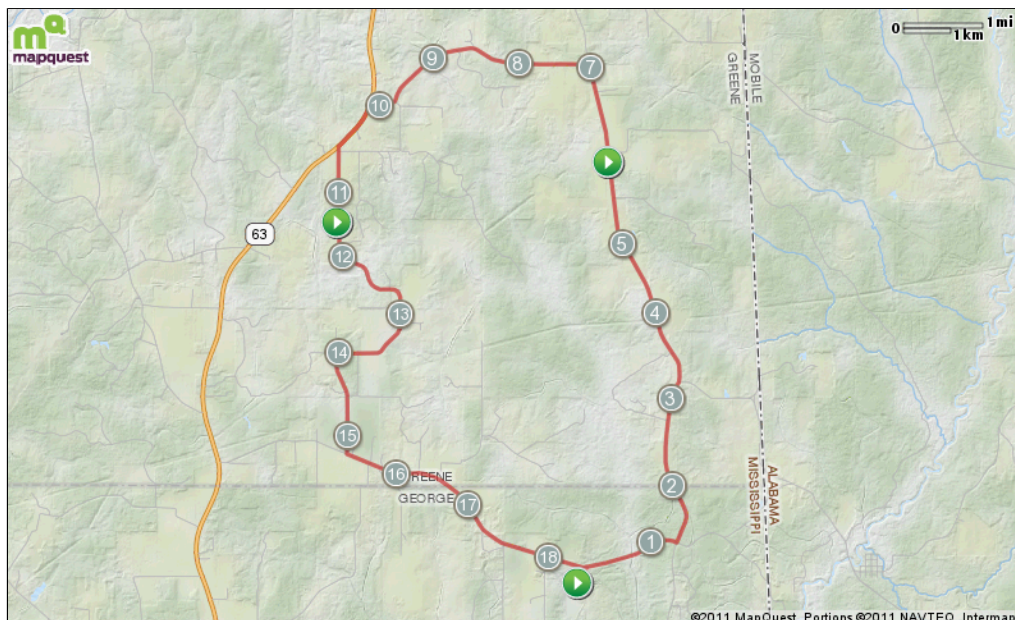
## A ride mapped on 09/08/2011

Starts In Lucedale, Mississippi

Notes		
AT	FOR	NOTES
START	 1045ft	Head <b>north</b> toward <b>Dickerson Sawmill Rd</b>
0.2 mi.	 2727ft	Turn right onto <b>Dickerson Sawmill Rd</b>
0.71 mi.	 3565ft	Head <b>east</b> on <b>Dickerson Sawmill Rd</b> toward <b>Brushy Creek Rd</b>
1.39 mi.	 912ft	Turn left onto <b>Brushy Creek Rd</b>
1.56 mi.	 1mi 4775ft	Head <b>northeast</b> on <b>Brushy Creek Rd</b> toward <b>Cameron Rd</b>
3.47 mi.	 2mi 2992ft	Head <b>north</b> on <b>Brushy Creek Rd</b> toward <b>Arena Rd</b>
6.03 mi.	 1mi 738ft	Head <b>north</b> on <b>Brushy Creek Rd</b> toward <b>13 Rd</b>
7.17 mi.	 5184ft	Turn left onto <b>Will Pet Rd</b>

Notes		
AT	FOR	NOTES
8.16 mi.	 1mi 801ft	Head <b>west</b> on <b>Will Pet Rd</b> toward <b>Sadie Loop</b>
9.31 mi.	 4663ft	Head <b>southwest</b> on <b>Will Pet Rd</b> toward <b>Chill Churchwell Loop</b>
10.19 mi.	 1024ft	Slight left onto <b>MS-63 S</b>
10.38 mi.	 1901ft	Head <b>southwest</b> on <b>MS-63 S</b> toward <b>McCorn Ln</b>
10.74 mi.	 1mi 828ft	Turn left onto <b>Stringfellow Rd</b>
11.9 mi.	 1mi 1301ft	Head <b>south</b> on <b>Stringfellow Rd</b> toward <b>Sainsbury Rd</b>
13.15 mi.	 1mi 272ft	Head <b>south</b> on <b>Stringfellow Rd</b> toward <b>Busby Turner Rd</b>

Notes		
AT	FOR	NOTES
14.2 mi.	 2716ft	Head <b>south</b> on <b>Pee Wee Rd</b> toward <b>Ralph Havard Rd</b>
14.71 mi.	 1466ft	Continue straight onto <b>Stringfellow Rd</b>
14.99 mi.	 2050ft	Head <b>south</b> on <b>Stringfellow Rd</b> toward <b>Dickerson Sawmill Rd</b>
15.38 mi.	 1mi 2426ft	Turn left onto <b>Dickerson Sawmill Rd</b>
16.84 mi.	 1mi 4623ft	Head <b>southeast</b> on <b>Dickerson Sawmill Rd</b> toward <b>Crutchfield Rd</b>
18.71 mi.	 5184ft	Turn right



© MapMyFitness, LLC, All Rights Reserved, 2005-2008 | View more maps online at:  
 Find this route online at [mapmyride.com/routes/view/49674550](http://mapmyride.com/routes/view/49674550)  
 Distance values on this map may differ slightly from values reported on the route engine.

Notes		
AT	FOR	NOTES
START	1045ft	Head north toward Dickerson Sawmill Rd
0.2 mi.	2727ft	Turn right onto Dickerson Sawmill Rd
0.71 mi.	3565ft	Head east on Dickerson Sawmill Rd toward Brushy Creek Rd
1.39 mi.	912ft	Turn left onto Brushy Creek Rd
1.56 mi.	1mi 4775ft	Head northeast on Brushy Creek Rd toward Cameron Rd
3.47 mi.	2mi 2992ft	Head north on Brushy Creek Rd toward Arena Rd
6.03 mi.	1mi 738ft	Head north on Brushy Creek Rd toward 13 Rd
This segment shows 6.38 mi. (33,685 ft.) of your route.		

Notes		
AT	FOR	NOTES
7.17 mi.	5184ft	Turn left onto Will Pet Rd
8.16 mi.	1mi 801ft	Head west on Will Pet Rd toward Sadie Loop
9.31 mi.	4663ft	Head southwest on Will Pet Rd toward Chill Churchwell Loop
10.19 mi.	1024ft	Slight left onto MS-63 S
10.38 mi.	1901ft	Head southwest on MS-63 S toward McCorn Ln
10.74 mi.	1mi 828ft	Turn left onto Stringfellow Rd
This segment shows 5.87 mi. (30,979 ft.) of your route.		

Notes		
AT	FOR	NOTES
11.9 mi.	1mi 1301ft	Head south on Stringfellow Rd toward Sainsbury Rd
13.15 mi.	1mi 272ft	Head south on Stringfellow Rd toward Busby Turner Rd
14.2 mi.	2716ft	Head south on Pee Wee Rd toward Ralph Havard Rd
14.71 mi.	1466ft	Continue straight onto Stringfellow Rd
14.99 mi.	2050ft	Head south on Stringfellow Rd toward Dickerson Sawmill Rd
15.38 mi.	1mi 2426ft	Turn left onto Dickerson Sawmill Rd
16.84 mi.	1mi 4623ft	Head southeast on Dickerson Sawmill Rd toward Crutchfield Rd
18.71 mi.		Turn right
This segment shows 6.82 mi. (36,000 ft.) of your route.		